

56°30'30"W

56°30'0"W

56°29'30"W

56°29'0"W

14°51'10"S

14°51'30"S

14°52'0"S


14°51'10"S

14°51'30"S

14°52'0"S

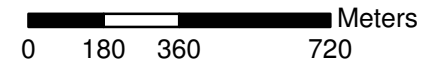
Rosário Oeste City

São José da Canastra Farm São José da Canastra Project







Date: 06/04/2006

1:18.000



Geographic Coordinate System
Datum SAD 69

Legend - Total Planted Area 85,56 ha

-  Managed teak area 1998 - 44,62 ha
-  Marginal testing area 1998 - 40,94 ha
-  Farm perimeter
-  Particular road



56°30'30"W

56°30'0"W

56°29'30"W

56°29'0"W